


That CAD Girl

What features & menus are in Carlson GeoTech? (a running thread)

August 20, 2016

Shortly after each new release of the program, we will update this FAQ to show the menus that come with the installation.

[Refer to this FAQ to see the latest improvements to Carlson's](#)



[desktop software products](#)

That CAD Girl

Features and Benefits of GeoTech 2017

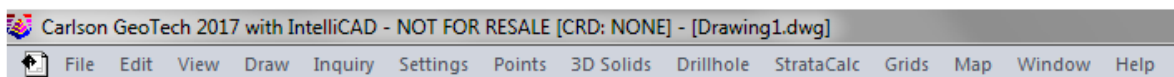
Carlson GeoTech provides the ability to import borehole data for analyzing subsurface conditions and materials.

“GeoTech will model all core samples and produce a detailed, easy-to-read report for drill logs, cross sections, and plan view,” says Dave Carlson, V.P. of Development for Carlson Software.

In addition, this information is fully integrated with [Carlson Civil](#), for determining site stability and suitability, and also [Carlson Construction](#), for accurate strata takeoff estimation.

Menus in GeoTech 2017

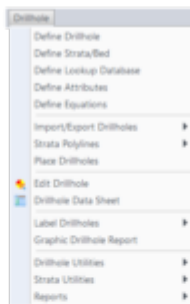
Menu Bar in GeoTech 2017



That CAD Girl

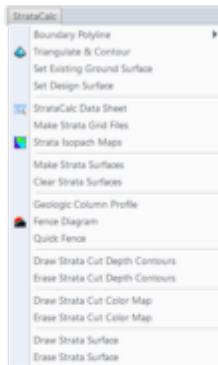
The menus below are available in Carlson GeoTech 2017

Drillhole Menu



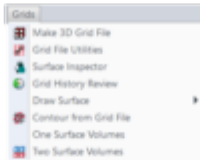
StrataCalc Menu

That CAD Girl



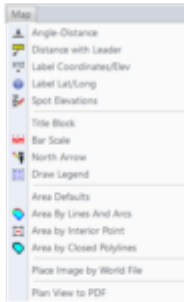
Grids Menu

That CAD Girl



Map Menu

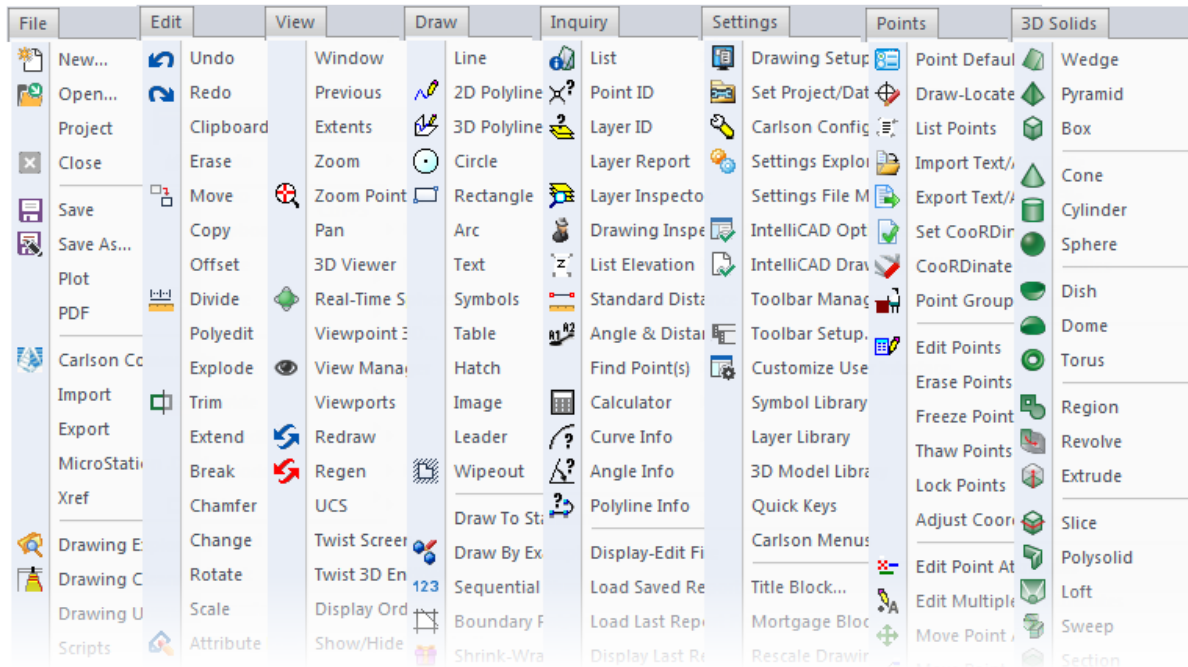
That CAD Girl



**The menus below are in all non-OEM programs of Carlson 2017
desktop software**

(Click image to see more)

That CAD Girl



That CAD Girl

That CAD Girl

If you find the material on this website helpful, please consider supporting That CAD Girl by [requesting a custom proposal](#) or emailing us at ContactUs@ThatCADGirl.com the next time you need to renew your maintenance, upgrade or purchase new software.