

That CAD Girl

What features & menus are in Carlson GIS? (a running thread)

August 20, 2016

[FAQ: What are the latest improvements in Carlson Software?](#)

[View this product in our online store](#)



Features and Benefits of GIS 2017

Here are some of the things you can do with **Carlson GIS**:

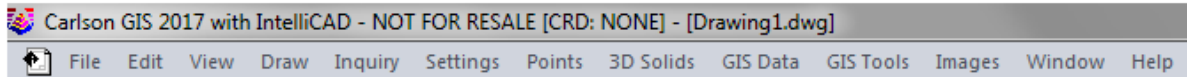
That CAD Girl

- Take advantage of the Carlson/Esri® partnership with these and other CAD software commands:
 - Import/Export Esri SHP files
 - Export DWG file with Esri MSC data
 - Export Esri Projection file
- Import and Export GIS Data between **Carlson GIS** and [Carlson SurvCE](#)
- Work with many image formats including:
 - Geo-referenced images
 - Google Earth images
 - CAD software images
 - MrSID images
- Convert GIS data to and from AutoCAD Map
- Query and Report GIS generated entities
- Hatch & Label GIS generated polylines
- Create, Audit and Erase links to GIS database
- Define Note file prompts for data collection

Menus in GIS 2017

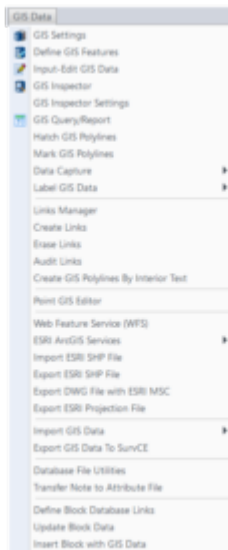
Menu Bar in GIS 2017

That CAD Girl



The menus below are available in Carlson GIS 2017

GIS Data Menu



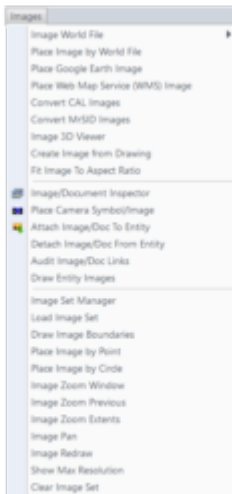
That CAD Girl

GIS Tools Menu



Images Menu

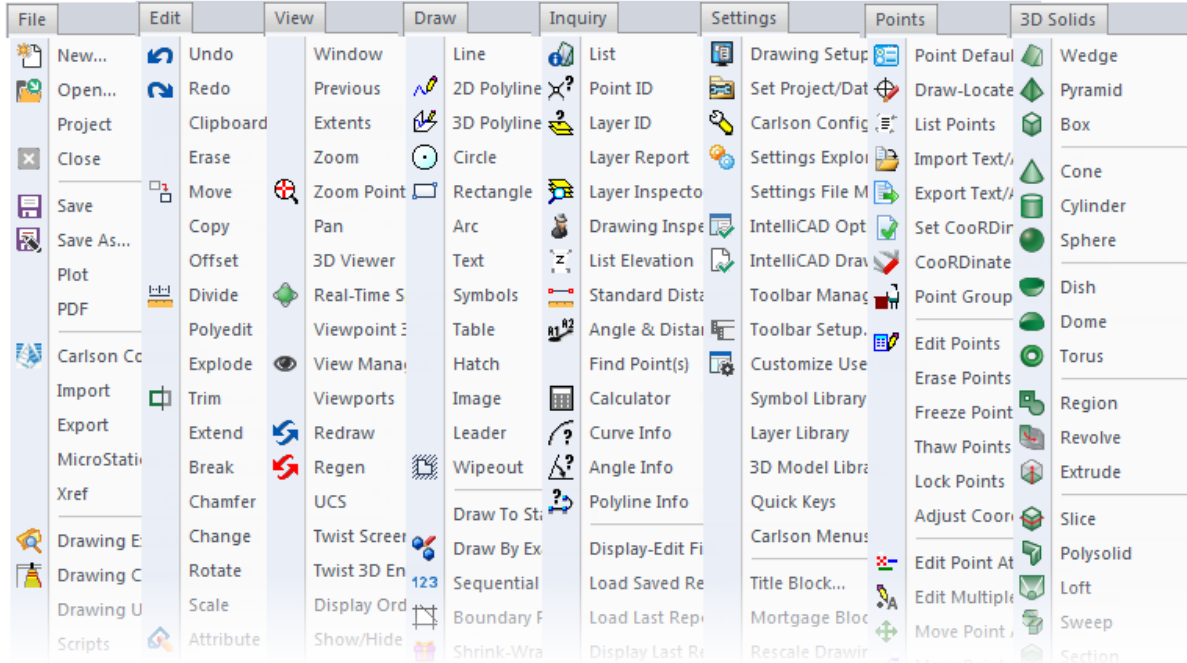
That CAD Girl



**The menus below are in all non-OEM programs of Carlson 2017
desktop software**

(Click image to see more)

That CAD Girl



That CAD Girl

That CAD Girl

If you find the material on this website helpful, please consider supporting That CAD Girl by [requesting a custom proposal](#) or emailing us at ContactUs@ThatCADGirl.com the next time you need to renew your maintenance, upgrade or purchase new software.